

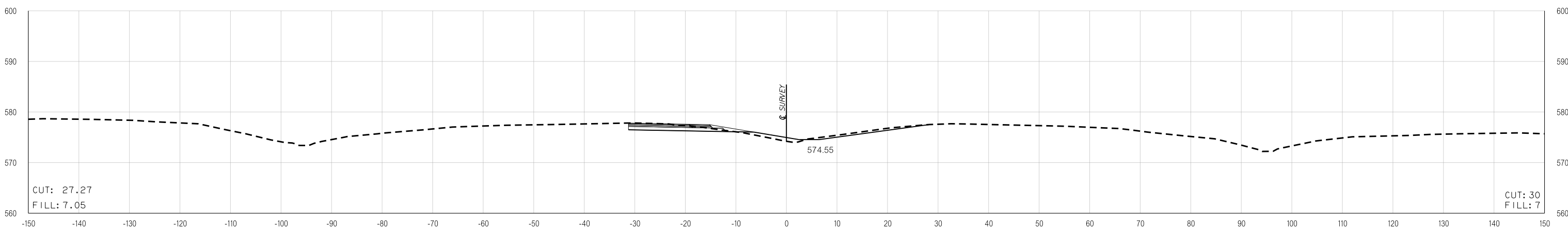
FED. ROAD DIST. NO.	STATE	JOB PIECE NO.	FISCAL YEAR	SHEET NO.	TOTAL SHEETS
6	OKLA.				
DESCRIPTION		REVISIONS	DATE		

END AREAS (SF)

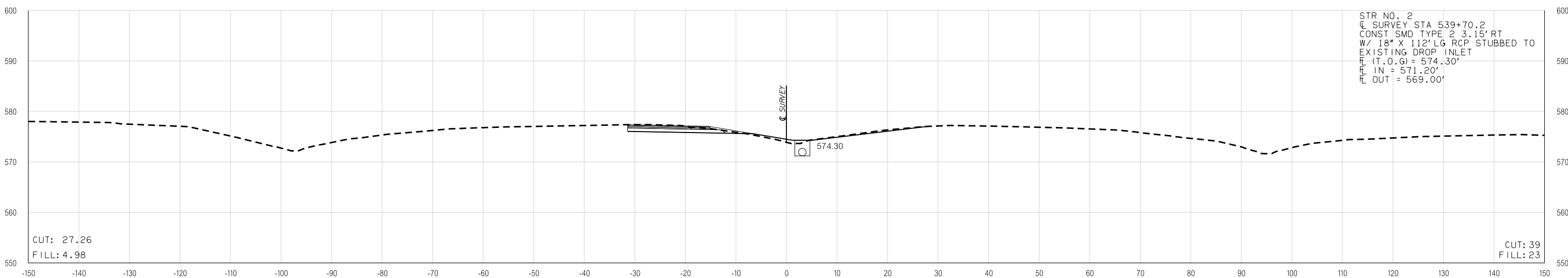
PHASE 12

VOLUMES (CY)

PHASE 12

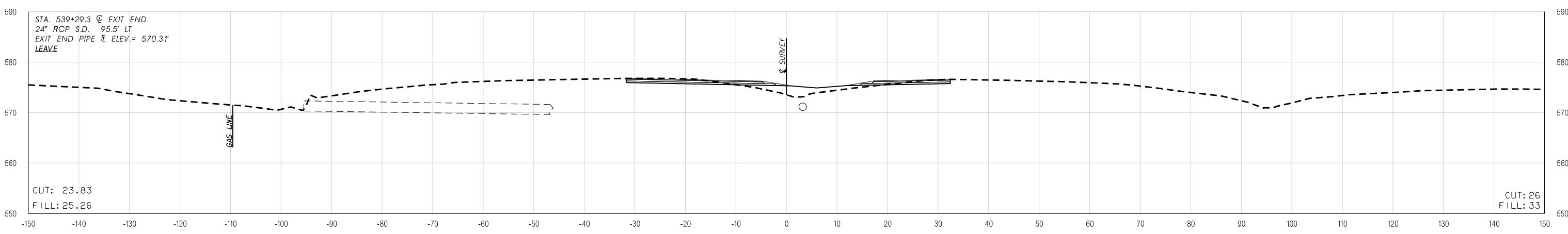


540+00.00



STR NO. 2
 Q SURVEY STA 539+70.2
 CONST SMD TYPE 2 3.15' RT
 W/ 18" X 112' LG RCP STUBBED TO
 EXISTING DROP INLET
 E (T-O, G) = 574.30'
 E IN = 571.20'
 E OUT = 569.00'

539+70.20



STA. 539+29.3 Q EXIT END
 24" RCP S.D. 95.5' LT
 EXIT END PIPE E ELEV.= 570.31'
 LEAVE

GAS LINE

539+29.30

US-62/WILLEY ROAD INTERSECTION

STATE JOB NO. 27956(04)
 MUSKOGEE COUNTY SHEET NO. X18

Y:\S:\Water Branch\2795604\Plan Sheets\Cross Sections.dgn 07-18-16